



On Point

February 2024

February is the month of LOVE, and we are happy to be part of our LOVE for the neighborhood!

Hello Neighbors,

For this month's meeting, we will be addressing the Ferry Point sewer lift/pump station and the intersection at Dornan Dr and Brickyard Cove Way. The LUDRC held a community meeting with Marcia Vallier on Jan 29th, and she will present some landscape design options for community feedback to help mitigate the pump station and improve this critical Brickyard Cove gateway. Additionally, the LUDRC will be meeting at 6 PM to review an intersection redesign that has garnered support from the community to improve the Bay Trail and public safety, and then present this to the PRNC membership for a possible vote.

Free Dumpster Days – we have two this year!

Point Richmond will have two free dumpster days – one in the spring & the other in the fall! Please mark your calendars for Dumpster Days on **Saturday, March 16th**, and **Saturday, October 12th**. Post cards will go out and we will provide details as we receive them. Please consider doing a bit of neighborhood cleanup prior to the event, and check with neighbors who might add to what you are dumping. Let's all do our part to clean up the neighborhood!

Spring Fling...

The Spring Fling is also very early this year, and is scheduled for **Saturday, March 23rd**. Expect all the usual shenanigans for the kids and families, the egg hunt, and the fancy hat contest for kids and adults ...plus some new surprises. Volunteers are always needed.

Safety Alert!

Crime prevention manager Michelle Milam wanted us to be aware of ATM and bank crimes. Criminals are watching ATM transactions and following customers home or robbing them in their cars. Please be aware of your surroundings. After shopping or using the bank, notice those around you and please don't linger in your car (put down the phone and be alert). Place bags or purses in the trunk before you get where you are going. Be as discrete as possible when making withdrawals at the bank.

If you are concerned you are being followed, go to a busy place and lean on that horn! Better safe than sorry.

We want NEED you... There are still opportunities to serve on the PRNC board, and we are always looking for volunteers for all our activities.

We will see you on Wednesday, February 28th, at 7:30 PM using the magic of Zoom!

Philip Rosenthal

President -- Point Richmond Neighborhood Council

The PRNC and LUDRC are advisory only capacity and cannot approve or deny anything beyond "Recommendations for Development" to the City of Richmond. Our role is to mitigate conflict at the local level.



Point Richmond Neighborhood Council
General Membership Meeting
Wednesday, February 28th at 7:30 PM
Virtual Meeting via Zoom (see access info in email)
PointRichmondNeighborhood@gmail.com



AGENDA

- 7:30 Call to order and approval of January 31, 2024, meeting minutes** **5 minutes**
- 7:35 Police Report, Officer Tagorda &/or Sergeant Moody** **10 minutes**
- 7:45 President's Report, Philip Rosenthal** **5 minutes**
- 7:50 Treasurer's Report, Margi Sullivan** **1 minute**
- 7:51 Membership Report, Eric Napralla** **1 minute**
- 7:52 Ferry Point Sewer/Lift Station – Review Landscaping** **15/10 minutes**
- Marcia Vallier, Senior Project Manager for CSW/Stuber-Stroeh Engineering Group
- 8:17 Community Briefs, Part 1 (2 minutes each)** **14 minutes**
- **Masquers Playhouse**, Francis Smith, masquers.org
 - **Richmond Neighborhood Coordinating Council**, Cordell Hindler, richmondneighbors.org
 - **Richmond Tennis and Hurlbut Benevolent Fund**, Garry & Maryn Hurlbut, (510)547-8111
 - **USS Red Oak Victory Ship**, Graham Perrett, redoakvictory.us
 - **Women's Westside Improvement Club**, Diane Diani, pointrichmond.com/wwic
 - **Ping Pong**, Peter Thelin, pthelin1@yahoo.com or Greg Larson, gdi1mail@gmail.com
 - **Rosie the Riveter National Historical Park**, James Davis, jimmsjc@hotmail.com
- 8:31 Land Use Design Review Committee (LUDRC), Charmain Tyler** **10 minutes**
- Project: Ferry Point, Dornan Dr & Brickyard Cove Rd Intersection – Possible Vote*
- Items to be considered at the LUDRC meeting must be submitted to Rod Satre, Committee Chair, at rdsatre@live.com (510) 232-5059, at least two weeks prior to the General Membership Meeting.*
- The LUDRC meets monthly prior to the PRNC General Membership meeting, at 6:00 pm.*
- 8:41 Community Briefs, Part 2 (2 minutes each)** **14 minutes**
- **Richmond CERT**, Charmain Tyler, charmain.tyler@gmail.com, (510) 334-7267
 - **Point Richmond Business Association**, Karen Buchanan, pointrichmondbusiness.com
 - **Point Richmond History Association**, Bonnie Jo Cullison, pointrichmondhistory.org
 - **Arts of Point Richmond**, Margi Sullivan, artsofpointrichmond.com
 - **Magick Lantern**, Kate Spaulding, MagickLantern.org, magick-lantern@att.net, (510)232-2559
 - **PRAM**, Layla Dima, pram.net
 - **HOA's in Brickyard Cove, Community**
- 8:55 Public Forum and Introductions for New Residents & Businesses** **10 minutes**
- 9:05 In Remembrance and Celebration** **5 minutes**
- 9:10 Adjourn**





Point Richmond Neighborhood Council General Meeting Minutes

Wednesday, January 31, 2024

PointRichmondNeighborhood@gmail.com

Wednesday, January 31, 2024, 7:30 PM

Board Members Present:

President: Philip Rosenthal - absent

First Vice President: Leisa Johnson

Second Vice President & Membership Chair: Eric Napralla

Treasurer: Margi Sullivan

Secretary: Anna Ortiz

Officer At-large: Charmain Tyler

Officer At-large: Peter Thelin

Speakers: John Nemeth (WCCTAC, Executive Director); Lisa Klein (MTC, Director – Field Operations and Asset Management), James Go (MTC), Peter Lee (MTC), Ingrid Supit (MTC); Hisham Noeimi (CCTA); Robert Armijo (Public Works, Deputy Director); Sergeant Enrik Melgoza (RPD)

Attendees: Councilmember Cesar Zepeda, Isabelle Murphy, Cordell Hindler, Michael Nye, Karen Buchanan, Terri Lahey, Bonnie Jo Cullison, Layla Dim, Buzz Bayliss, Julie, Jim Davis, Jacob Jones, Jessie West, Ingrid S., David Cole, William Monsen, James Go, Elizabeth, Bruce Brubaker, Sally Tobin, Jim Cheshareck, Vivian Feyer, Diane Diani, Gail, Graham Perrett, Chuck Weisselberg, Sarah Walley, Bruce B., Dave, Norma, Kate Spaulding, Anita Aaron, Jeff Ritterman, Kathleen W., Jan Diamond, Paula Lavine, Audrey C., Kathleen Berland, Viv, Edith

PRNC YouTube Channel, Meeting Link: <https://www.youtube.com/watch?v=7sr39rvzVac&t=26s>

Note: Video timestamps provided below denote when an item initiates



Call to Order

7:33 PM = 00:00:08

- Leisa Johnson will be chairing given Philip is on vacation

Police Report: No formal report out (please see attached report)

00:00:25

- **Leisa Johnson** shared some high-level details given full report was emailed and will be inserted:
 - Number of incident reports went down: Dec '23 had 22 & Jan '24 only 7; a 68% decrease.
 - Calls for service went up: Dec '23 had 159 & Jan '24 had 167
 - Month-over-Month from Jan '23 to Jan '24, incident reports went down and calls for service went up
 - Top calls for service:
 - 19 for audible alarms
 - 14 for security checks
 - 12 for disturbances
 - 9 for traffic hazards
 - Top locations:
 - 7 calls for service at 100 block of Park Place
 - 6 at 100 block of West Richmond Ave
 - 4 at 100 block of East Richmond Ave



- 4 at 900 block of West Cutting Blvd
- 4 at West Cutting and Canal
- Incident report types: Theft, auto theft, mental health related, auto burglary, assault with deadly weapon (not a firearm – 1 incident on Richmond Ave.)

Treasurer’s Report: Margi Sullivan

00:03:30

- \$14,000 currently in PRNC account.

Membership Report: Eric Napralla

00:03:44

Up 3 members to 176 paid memberships.

West Contra Costa Transportation Advisory Committee (WCCTAC),

00:04:05

Metropolitan Transportation Commission (MTC),

Contra Costa Transportation Authority (CCTA), & City of Richmond, Department of Public Works

- **Leisa Johnson:** Provided brief background/context re need for presentation.
 - Councilmember Cesar Zepeda assisted Leisa in reaching out to WCCTAC and gather agencies to come address the significant traffic gridlock Pt. Richmond residents experience when we have Bridge incidents and backups on 580.
 - There were also questions from the community re the some of the data sets shared during the Nov ’23 discussion re the bike/pedestrian lane on the Richmond Bridge.
 - This will not be a discussion for/against the bike lane, but rather an opportunity to look at incident and response time pre and post the bike lane to understand how that may be contributing to some of the traffic gridlock we are seeing in Pt Richmond and its impact to us.
 - Planned for 2026 - plans for a reassessment of how they are going to do the tolling on the Bridge and other changes to the Parkway.
 - Given we need more immediate help before this to address gridlock, a working group has formed with representatives from WCCTAC, MTC, CCTA, Caltrans, Public Works & RPD to try and figure out some solutions to help us in the meantime re the gridlock issues our community is experiencing.
 - Acknowledge there are many unknowns at this point; goal here is to spark community conversation to share our input and concerns to better understand, address potential solutions and factor into both short-term and long-term items planned for 2026.
- **Hisham Noeimi (CCTA):** Presentation to share what they are doing to alleviate concerns re the back up. Describe some of the improvements planned.
- **Lisa Klein (MTC):** Glad that the PRNC reached out with community questions and will share what they know re that data. Welcome opportunity to share what we know about the data. We assure you we’ve heard loud and clear about the congestion that has grown over time in the corridor and much public input re the impact this has on the Pt. Richmond community re egress and ingress.
 - **James Go** will discuss the data from analysis from UC Berkeley PATH partners
 - **Ingrid Supit** is the Project Manager for our “forward”/future projects
 - **Peter Lee** is a key team member working with all of these
- **James** shared Powerpoint deck (see PRNC YouTube video for full presentation). A few slides and/or highlights:
- Bridge Pilot After Study is a Caltrans led report (contracted study with UCB PATH)
 - Phase I – (initial report) Summer 2022 & Phase II – Summer 2024
 - Impacts of new part time shoulder traffic lane on lower deck of Richmond Bridge
 - Congestion Extent – Richmond west bound approach
 - Data trend currently consistent with Summer 2022 report observations; shows a year comparison of the congestion.

- Traffic Impacts to Local Arterials (Castro, Richmond Parkway, Cutting) – There is no negative impact on the arterials, but it does show that there is congestion on these roads.
- Incident and Response data - Types of incidents along Bridge approach shown. Shows incidents that have been recorded year after year. Initial report shared that incident rates have not noticeably increased. Next report will show if differences between different peak hours.
- Incident Duration and Response times – For next final report (Summer 2024) Given response time during COVID were shorter, may need to show disaggregated data (to better show before and after COVID)
- Normalization component given the time of day. Bringing it down to today will help.
- Encourage community to review this **Summer 2022 report** and **reach out to James Go with any questions.**
- Traffic Impact on Pt. Richmond Neighborhood will be discussed shortly - blocking of residents' driveways and impacts to emerging vehicle access. Concerns if gridlock prevents emergency response vehicles from getting through.
- **Ingrid** shared “Richmond-San Rafael Forward” presentation:
 - Open road tolling. Trying to make efficient by making only 4 lanes so merging will be smoother than before. Expect some real time savings. That project should be completed by end of 2026.
 - Onramp at Castro Looking at one additional left turn lane on ramp from South bound. Start environmental clearance/approval shortly.
 - Working with Golden Gate Transit and AC Transit to ID some transit improvements along Cutting Blvd and some bus stop improvements to compliment this.
- **Hisham** shared Possible Near-Term Improvements:
 - Richmond/WCCTAC Staff are discussing what can be done near term. Look at cut through traffic and where these folks are coming from (outside neighborhood, within, etc.). Preparing to use Fehr & Peers Consultants to analyze the local situation/prepare scope of work and also propose solutions for near term traffic improvements (signal timing, striping, signs, barriers, etc)
 - Study will start in April – Richmond CCTA & WCCTAC working out details of funding, consultant scope, contract details, data access; likely to use Measure J and Regional Measure 3. Report should include Pt. Richmond specific data. Scope of work will be shared with Leisa and emailed so can be shared in future minutes.

Community commentary/ questions to WCCTAC, MTC and CCTA:

00:39:45

- **Leisa Johnson:** Expressed gratitude for all agencies coming together quickly once she reached out to Councilmember Zepeda and John for assistance. We recognize changes won't happen overnight; short-term and long-term solutions are needed. This is serious health and safety issue affecting the public. Support for collaborative efforts. If we think something is omitted from their scope of work, the time is now for us to speak up.
- **Peter Thelin:** Looked at satellite image; on 580 lanes converge from 5-6 and funnel down within a short period of time into 2 lanes within 100 feet. If could just go from 3 lanes to 2 lanes it could eliminate some of the congestion.
 - **Ingrid:** That is spot on. We are looking at the bottleneck due to moving from 7 lanes down to 2 lanes. Open road tolling hopes to minimize that or improve congestion (per our analysis). Reiterate that there will still be some congestion but hoping from improvement.
 - **Peter Lee:** Caltrans is trying to streamline traffic flowing onto the Richmond Bridge; believes going to open Stenmark Dr. onramp onto the Bridge come February 4.
- **Graham Perrett:** What level of increase in traffic over the Richmond Bridge are you anticipating over the next 4 to 5 years. This is the critical issue, planning for overwhelming amount of traffic.

- **Lisa K:** will need to get back to you as we don't have right now. Analysis will assume a certain amount of growth. Will get back with our assumptions.
- **Jan Diamond:** Issues with the Freeway onramp. Onramp coming from Canal is frustrating; so many cars trying to jam on illegally. Tues, Weds & Thurs seems to be the worst and Mon & Fri are lighter. Traffic moving on 580 wasn't as bad. Problem time seems to be 6am to 9am. Appears after 9am is relatively calm. Please ensure that appropriate time window is analyzed in the data.
 - **Lisa K:** Will discuss these observations with evaluation team at UCB.
- **Leisa:** Also, still had significantly lower traffic in 2022 (COVID). What is the COVID window you will use (March 2020 to what timeframe)? Community would want to see what drives the timeframe you will use.
- **Jessie West:** Hope you will go to Cottage Ave. and speak to folks sitting in gridlock coming from all over the place (spoke to some of them). They ended up on Cottage Ave because Google and Waze instruct drivers to go there. Years ago, the Mayor and Fire Chief tried to have them fix their programming to not send folks to the Point to avoid other traffic.
- **Jim Cheshareck:** Speaking up for West Richmond, Martina, Santa Fe and Cottage residents –as a solution put an articulating traffic barrier on the median at Casto (between East Standard and Tewksbury) and corral the East bound traffic to get it out of our neighborhood. Many of us have houses filled with exhaust fumes from all the cars. Many also are trapped in their houses because they can't get out of their driveways. Jim also went on the tour with Philip Rosenthal and WCCTAC to point things out.
- **Cordell Hindler:** Receives feedback from businesses along the Corridor re back ups on Girard and how people can't get to the Bridge timely. Hoping for quick resolutions to this horrendous problem.
- **Jan:** Waze have actually updated their maps to NOT include these Pt Richmond streets; not sure about Apple Maps.
 - **Lisa K./Hisham:** Many communities have tried to take on influencing Google, Apple Maps, etc. to no avail. We do not have experience in this. If taking the shortcuts were more time consuming, they will stop taking them in the future.
- **Leisa:** Will part of the study look at signage and possible fines? Jim sent photos in last week of tanker trucks that shouldn't be on some streets. There is going to be significant truck traffic coming onto and off of Cutting and Canal when that Distribution center opens. There is another opening up in that adjacent building as well. Any congestion on the Bridge is going to impact the Canal traffic, not to mention train traffic – will contribute even further. Reason we still need to address the bike lane on that North side of Cutting.
 - **Hisham:** Scope of work looking at current traffic patterns, not future state, but can discuss with the consultants.
 - **Robert Armijo (Deputy Director, Public Works):** Understand there are going to be some nuance to the solutions needing to be employed for cut through traffic to go in certain direction. Can certainly discuss ideas with consultants. Will mention Prologis development and how that will affect traffic. They should be able to provide information on their truck trips.
- **Leisa:** Cars are simply ignoring the "No Turn" signs. Would help if fine signs were posted (similar to those for illegal dumping). If word got out that they'll get ticketed, maybe it will help. Understand trying to restaff the traffic unit; perhaps they can help the community by ticketing those folks and police these areas.
 - **Sergeant Melgoza:** Thanks to Councilmember Zepeda we have been able to increase staffing in last few months; hope by June/July to bring our traffic officers back full time. Will have one officer who can focus solely on commercial/ big rig traffic (streets they shouldn't be on, weight, etc.)
- **Terri Lahey:** Would like to see bike lane converted into a part time lane during morning commute to aid with traffic congestion getting onto the Bridge (have sat for 40 minutes just trying to get on the Bridge).
- **Councilmember Zepeda:** New Fed Ex site in North Richmond will also increase heavy truck traffic going onto 580. Would like to partner with our agencies to see Richmond get more of that RM 3 funding onto the Richmond side of the Bridge. Currently, Marin received a few million more than Richmond. Pt. Richmond/ Santa Fe residents right next to the Bridge are impacted much more than those residents that live further away on

the Marin side. Is there anything we can do to make this more equitable? Appreciate any partnership or advocacy to help support getting those additional funds on the Richmond side.

- **Charmain Tyler:** Thank you Councilmember Zepeda for all of your efforts. How much is the City of Richmond involved in this? Do they really understand what we're going through?
 - **Robert:** Richmond is partnering with WCCTAC, CCTA and MTC on this project and other transportation agencies to work collaboratively on some transportation solutions to mitigate the impacts of congestion on Richmond streets. Hoping to come up with some collaborative solutions over the next few months.
- **Kate Spaulding:** Is anyone having discussions re opening the shoulder to traffic (bike lane) either on a full- or part-time basis?
 - **Lisa K:** Has been mentioned in the past. Staff was directed to return with potential staff/budget/concept of what could possibly be done to review this. Will go back to Board in March 2024 to discuss/determine if they will approve a scope study funding. MTC will work with John and Leisa Johnson to share information from that meeting back to the community. Can come back to PRNC meeting in Summer of 2024 once the planned Phase II study (discussed earlier) is published as will then have more data available for the community.

Community Briefs, Part 1

01:18:53

- **Richmond CERT:** Charmain Tyler
 - Richard Diaz is now Manager of Emergency Operation for City of Richmond; very supportive of CERT; will be able to start classes again shortly.
- **Point Richmond Business Association (PRBA):** Karen Buchanan
 - No report.
- **Point Richmond History Association:** Bonnie Jo Cullison
 - History Association would like to include in their newsletter a Community Calendar of events. Encourage local Not-for-Profits organization to send their upcoming events to Gary Shows so they can be included and get the information out to our community.
- **Magick Lantern:** Kate Spaulding
 - Movies are **second Saturday night** of each month at the Methodist Church. Next is 2/10/24 at 7:30 p.m.: "The Guilty" is a crime thriller/drama.
 - We now have roughly 600 people on our email list. Will connect with Bonnie Jo to discuss how to get our information into their upcoming newsletter.
- **Arts of Point Richmond:** Margi Sullivan
 - The Spring Fling is coming up March 23 in Downtown. Will have 5 additional booths available.
 - Now have "Take it Outdoors"; will have a new set of banners.
 - New installation of about 40 pieces of art at Laura's Fine Dining.
 - Kelly Nicolaisen from Mom & Pop Art Shop will start "Second Saturdays" where local stores will offer various discounts to help promote shopping in Pt. Richmond.
 - Per Councilmember Zepeda – the City Council Chamber walls will now have art hanging on them. They will be changed every Quarter. If you know of any artists who would like to exhibit their art on the Chamber walls, stay tuned for more information.
- **Parents Resources And More (PRAM):** Layla Dima

- No report

- **HOAs in Brickyard Cove:** Leisa Johnson

- The LUDRC met on 1/29/24. Gave feedback to Marcia Vallier on proposal – landscape architect working with City staff to fix aesthetics for Ferry Point Sewer Lift Pump Station Rejuvenation project (at Dornan and Brickyard Cove). Community provided great feedback. Marcia will present some options for our community’s feedback at our next PRNC meeting on Wednesday 2/28/24.

Land Use Design Review Committee (LUDRC): Charmain Tyler

01:26:45

- Summary list of issues from that LUDRC 1/29/24 meeting:

- Corner of Brickyard Cove & Dornan – it is a troubled intersection.
- Generator above the wall that can’t be hidden; unsightly.
 - Councilmember Zepeda is trying to help us understand how much money is left in contingency fund for landscaping.
- Safety is a big issue – should be appropriate buffer between the road and Bay Trail
- Sign damage/ paving and road damage
- Turn in road should be wider; very narrow.
- Puddles on the pavement when it rains
- Two gates into pump station (should likely have just one); prefer it be made of material that’s graffiti resistant
- Open area with much illegal dumping and parking
- Should be working with East Bay Regional Parks
- Bright, blinding lights that affect drivers
- Questioned if when doing maintenance there is enough room for multiple trucks to come in/out without blocking traffic.

- Marcia will take information to the City for some answers. Hoping they will listen before project is done and it is too late.

- **Graham Perrett:** Appreciate Councilmember Zepeda getting Keller Beach on the Council meeting agenda. How do we ensure that the LUDRC is involved?

- **Councilmember Zepeda** shared that has been nothing since the December City Council meeting:
 - There will be no work done until a peer review is done to determine what Coastland has done or not done. Then a second opinion is needed.
 - Councilmember Zepeda will communicate to the City the need that whenever a meeting re: this is called, the LUDRC should be included.

Community Briefs, Part 2

01:33:50

- **Masquers Playhouse:** Jim Davis (for Francis Smith)

- “Second Samel” – great comedy. This is our first play of the new season.
 - It’s the late 1940s in the sleepy town of Second Samuel, GA. The Great Depression and WWII are over and “Give ‘em Hell Harry” is now President. Folks are ready for life to return to normal. Then Miss Gertrude passes away, and nobody imagines how the death of one sweet old lady can turn an entire town upside down.”
- Tickets are \$30. Seniors and Students save 10%. Performances on Fridays and Saturdays at 8pm, Sundays at 2pm. Tickets may be purchased on-line or at (510) 232-4031.

- **Richmond Neighborhood Coordinating Council (RNCC):** Cordell Hindler

- First hybrid in person/Zoom meeting in City Council Chambers. The 1/8/24 meeting featured Police Chief Bisa French as speaker who gave an update on the RPD and how they're in the process of recruiting officers.
 - Karen Buchanan performed at the Holiday party and she was very funny.
 - Next meeting is Monday 2/12 at 7pm.
 - **Leisa** mentioned that the Richmond Chapter of the NAACP will be honoring all Richmond Neighborhood Councils on Saturday, 2/3/2024.
- **Richmond Tennis and Hurlbut Benevolent Fund:** Garry Hurlbut absent
- **USS Red Oak Victory Ship:** Graham Perrett
 - **Movie Nights** (Winter/Spring) enjoy a classic WWII related film & participate in a discussion of the movie. This next series will highlight the wartime films of Humphrey Bogart.
 - 2/15: Sahara
 - 3/21: Across The Pacific
 - 4/18: Action in the North Atlantic
 - 5/16: To Have and to Have Not
 - 6/20: Casablanca
 - Ship opens at **6:30 pm and movie starts at 7:30 pm. Admission is free (a \$10 donation suggested).**
 - Cordell will be joining and so will Councilmember Zepeda.
- **Women's Westside Improvement Club (WWIC):** Diane Diani
 - Group of 5 members worked in the garden and on the trees next to Park Place. Margi Sullivan donated beautiful LED light fixtures; now attached to wooden trellis.
 - Next brown bag is Tues 2/6/24 at 11:30 a.m. at the Methodist Church. Speaker Shawn Dunning to discuss homelessness and conflict resolution.
- **Table Tennis (Ping Pong):** Peter Thelin
 - Ping Pongers and non-Ping Pongers alike! Everyone is welcome to show up weekly on Mondays (any time after 5pm - and it's FREE). We've had about 8 folks show up every week; great to socialize while getting a little exercise as well. Or just have drink at the bar. We play both Singles and Doubles.
 - Point San Pablo Yacht Club at 700 West Cutting Blvd. Their Clubhouse in Point Richmond is adjacent to marinas/boat services and offers an inviting ambiance, warm fireplace and wonderful bar service.
 - Community feedback has been great – this is a little hidden gem in Richmond that everyone should go visit.
- **Rosie The Riveter National Historical Park:** Jim Davis
 - Every Friday there is a special live guest from 10:30 am - 11:30 am (real Rosies); from 2:30 - 3:30 pm discuss Japanese relocation during the WWII.
 - Thursday 2/8 - Docent Jim Davis will cover an historic look at the GI Bill and its impact (2:30 pm). Others coming up are Steve Gilford to discuss his book on Henry Kaiser and Tom Metcalf will discuss immigration during WWII.
 - Thursday 2/22 - Speaker Jim Davis will discuss Gays, Lesbian and Drag Shows during WWII (2:30 pm)

Public Forum

01:50:40

- **Cordell:** There is an opportunity for some grant funds from the City; Neighborhood Councils can apply for these grants by midnight on 2/9. Contact is LaShonda White. For future agenda topic, would like to have Chief Bisa French come present at the PRNC re future of the Richmond Police Dept.

- **Peter:** The Grape Nest closed. It was posted on NextDoor.


Remembrance and Celebrations

01:56:00

- **Cordell:** In remembrance of Irma Anderson, former Mayor of Richmond and first African American City Council member, who passed away at 93 years old. Irma Anderson’s Memorial will be held Thursday February 29, 2024 from 4 - 6pm in the Richmond Auditorium at 403 Civic Center Plaza. All are welcome to attend.

Meeting Adjourned:

9:30 PM = 01:57:27



ARE YOUR DUES PAID UP? The dues help cover our administrative expenses and are \$20 per individual and \$25 per household. If this is a financial hardship, a waiver is gladly granted. Lifetime memberships are \$500.

REMEMBER: you need to be a paid-up member to vote! Pay online via PayPal at www.pointrichmond.org or mail your check & application to: **PRNC; P.O. Box 70386; Pt. Richmond, CA 94807.**

New Renewal Individual Household

Name _____ Date: _____

Mailing Address _____

Telephone _____ e-mail _____

The next Point Richmond Neighborhood Council meeting is

Wednesday, March 27, 7:30 PM via Zoom

PRNC will send access info to members via email.

POINT RICHMOND
NEIGHBORHOOD COUNCIL
www.pointrichmond.org
P.O. Box 70386
Pt. Richmond, CA 94807





Richmond Police Department

Crime Statistics Report

1701 Regatta Blvd, Richmond CA 94804

January 31, 2024



Point Richmond Neighborhood

Date: January (1/1/24-1/31/24)

Monthly:

	December	January	% Change
Incident Reports	22	7	68% Decrease
Calls for Service	159	167	5% Increase

Prior Year-Month:

	January 2023	January 2024	% Change
Incident Reports	18	7	61% Decrease
Calls for Service	157	167	6% Increase

Calls for Service – Top 10

Call Type	Count
Alarm Audible	19
Security Check	14
Disturbance	12
Traffic Hazard	9
Music	8
Suspicious Person	7
Abandoned Auto	7
Parking Violation	7
Traffic Stop	4
Sideshow	4



Richmond Police Department

Crime Statistics Report

1701 Regatta Blvd, Richmond CA 94804

January 31, 2024



Point Richmond Neighborhood

Disposition – Calls for Service:

Call Type	Disposition
Suspicious Vehicle (4)	Suspicious vehicle – 1 Service rendered no crime – 1 Report to follow – 1 Misc. traffic no cite – 1
Unwanted Person (3)	Service rendered no crime – 1 Suspicious vehicle – 1 Civil matter – 1

Top 5 Locations – Calls for Service:

Location	Count
100 block of Park Pl	7
100 block W. Richmond Ave	6
10 block E. Richmond Ave	4
900 block W. Cutting Blvd	4
W. Cutting Blvd & Canal Blvd	4

Incident Reports

Incident Type	Count
Theft	3
Vehicle Theft	1
Mental	1
Auto Burglary	1
Assault w Deadly Weapon/Not Firearm on Police Officer/Firefighter	1
Total	7



Richmond Police Department Crime Statistics Report

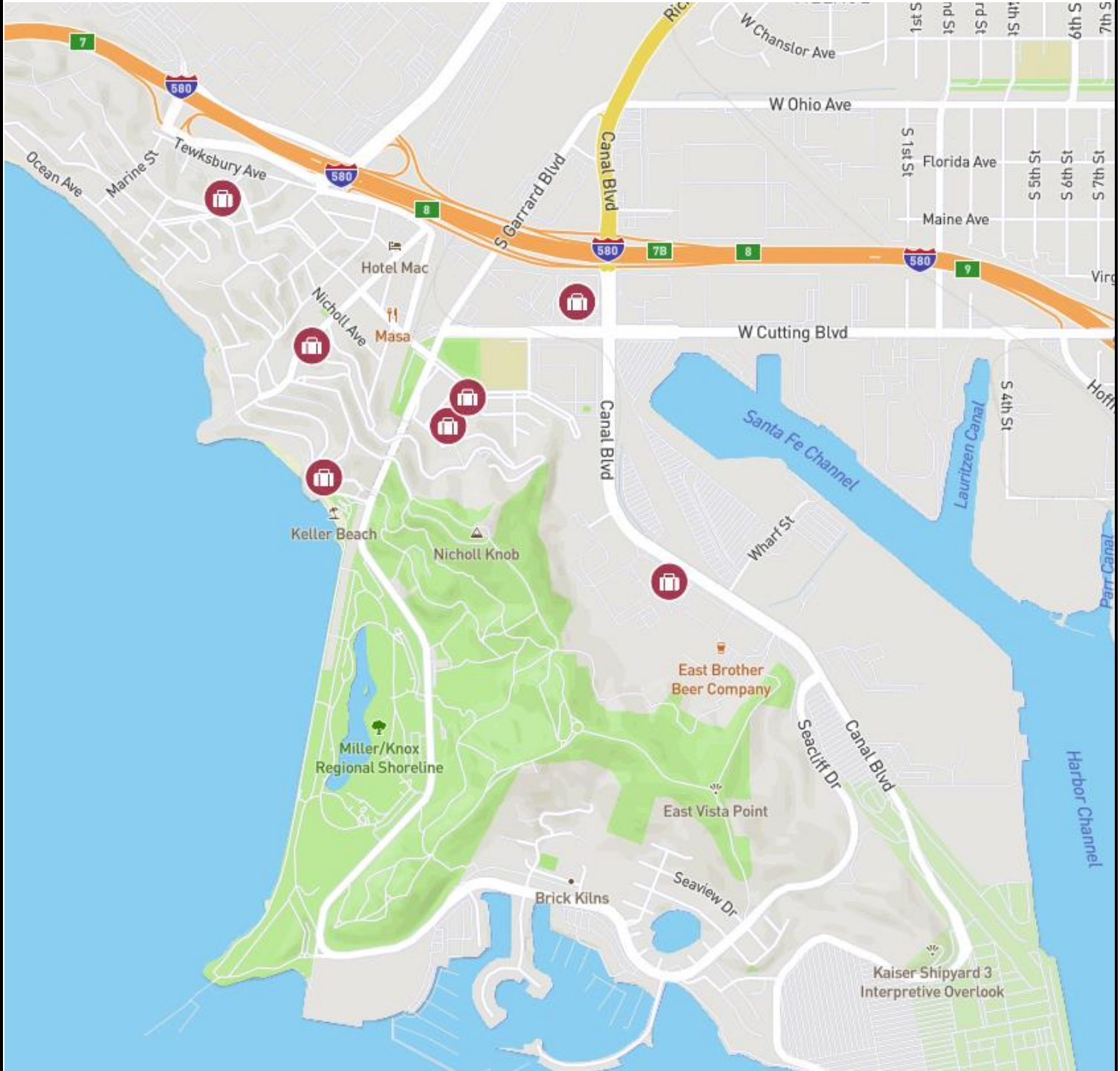
1701 Regatta Blvd, Richmond CA 94804

January 31, 2024



Point Richmond Neighborhood

Incident Report Locations:



WARNING: This document contains confidential intelligence information. It is intended for law enforcement only. The information should not be released to the media or the general public. Further dissemination of this document should be done on a need to know basis. If you are not the intended recipient you are hereby notified that any use, review, dissemination, or copying of this document is strictly prohibited. This information is protected as confidential law enforcement investigation material under evidence code sections 1040 and is not subject to discovery.



Richmond Police Department

Crime Statistics Report

1701 Regatta Blvd, Richmond CA 94804

January 31, 2024



Point Richmond Neighborhood

W. Cutting Blvd Between S. Gerrard & S. 2nd

Date: January (1/1/24-1/31/24)

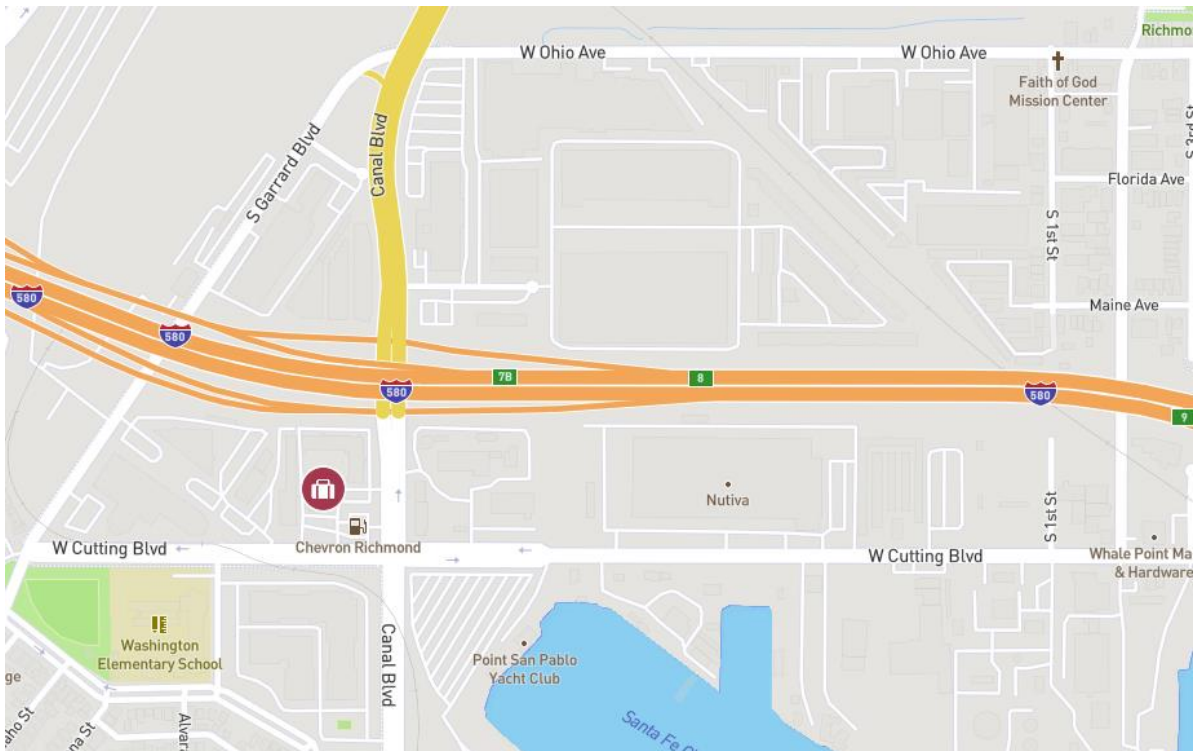
Calls for Service Total: 60

Top 5 Call Types

Call Type	Count
Security Check	16
Suspicious Vehicle	3
Suspicious Person	3
Disturbance	3
Traffic Stop	2

Incident Reports Total: 1

Incident Report Location:



WARNING: This document contains confidential intelligence information. It is intended for law enforcement only. The information should not be released to the media or the general public. Further dissemination of this document should be done on a need to know basis. If you are not the intended recipient you are hereby notified that any use, review, dissemination, or copying of this document is strictly prohibited. This information is protected as confidential law enforcement investigation material under evidence code sections 1040 and is not subject to discovery.